




# Camden Crossing

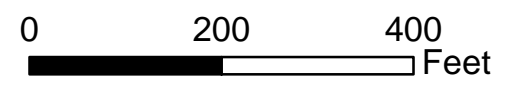


## Legend

-  Hydrology
-  Parcel Boundary
-  County Boundary

## Trail Mileage

-  1/12 mile
-  1/10 mile
-  1/10 mile
-  1/7 mile
-  1/3 mile



1 inch = 200 feet



This map is for general reference purposes only. Camden County assumes no liability for the misuse or misinterpretation of the data shown. In addition, Camden County does not assure the accuracy of this data.